

Workshop Mercoledì 28 Aprile 2015

CNR Area della Ricerca di Bologna - via P. Gobetti, 101 - Bologna - Sala 216

**LA RISORSA SABBIA OFFSHORE PER
IL RIPASCIMENTO COSTIERO**

**Linee guida per la ricerca
e sistemi informativi per un corretto
utilizzo (in_Sand) e monitoraggio
ambientale (env_Sand)**

**Iniziative europee e mediterranee per una strategia
sostenibile nell'uso dei depositi sabbiosi marini: la Carta di
Bologna ed il Joint Action Plan (P.Lupino - Regione Lazio)**

Sand engine in Holland : 17 million of m3



Huge beach-nourishments in North Europe

28/04/2015

Ing. Paolo Lupino - Regione Lazio ARDIS

Sand engine in Holland : 17 million of m³

- Surplus of sand, distributed by tide/waves/wind

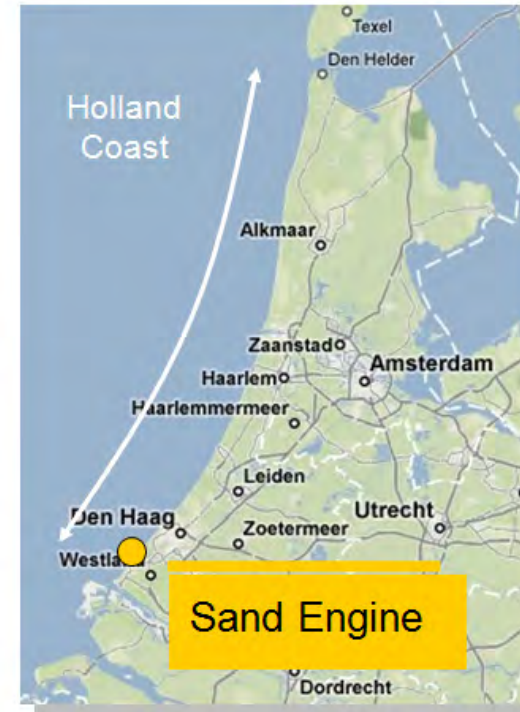
- **Total budget 70 Meuro**

- **Realisation 2011**



RESMAR_2011_Pisa

20



Deltares

Huge beach-nourishments in North Europe



RESMAR_2011_Pisa

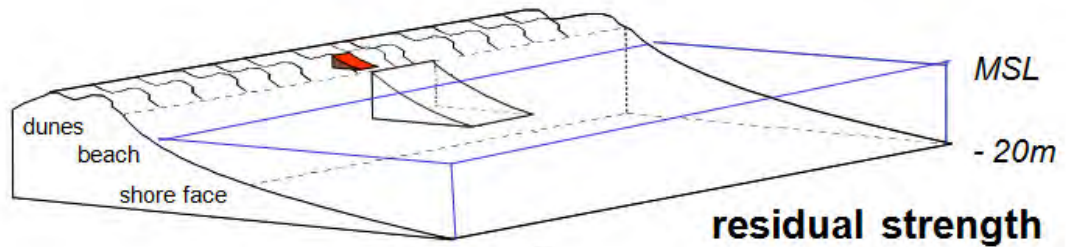
4

Deltares

Dutch Soft defence strategy

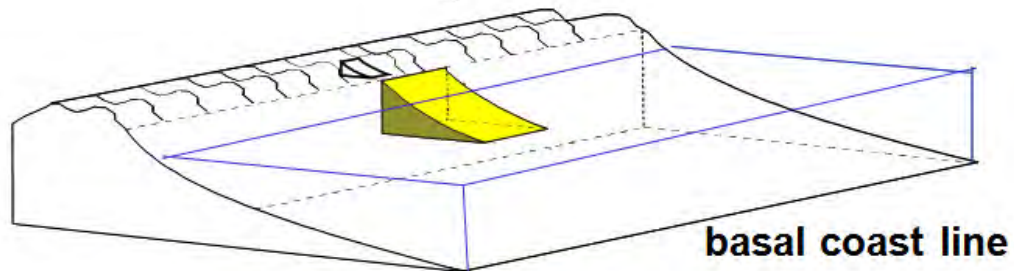
dunes

days / meters



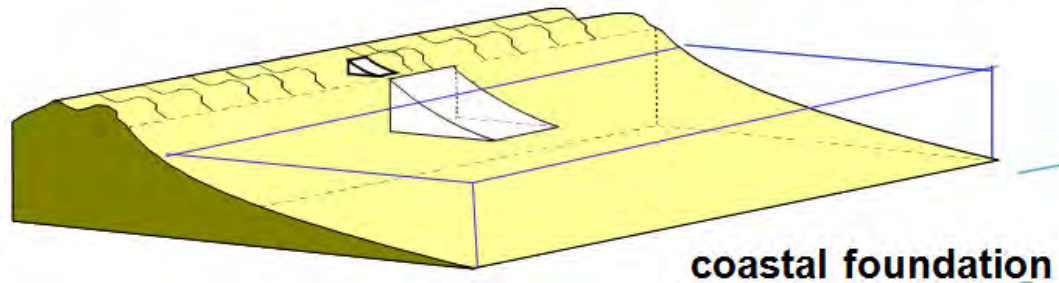
coastline

years / kilometres



coastal foundation

decades – centuries /
10's – 100's km



Dutch Soft defence strategy

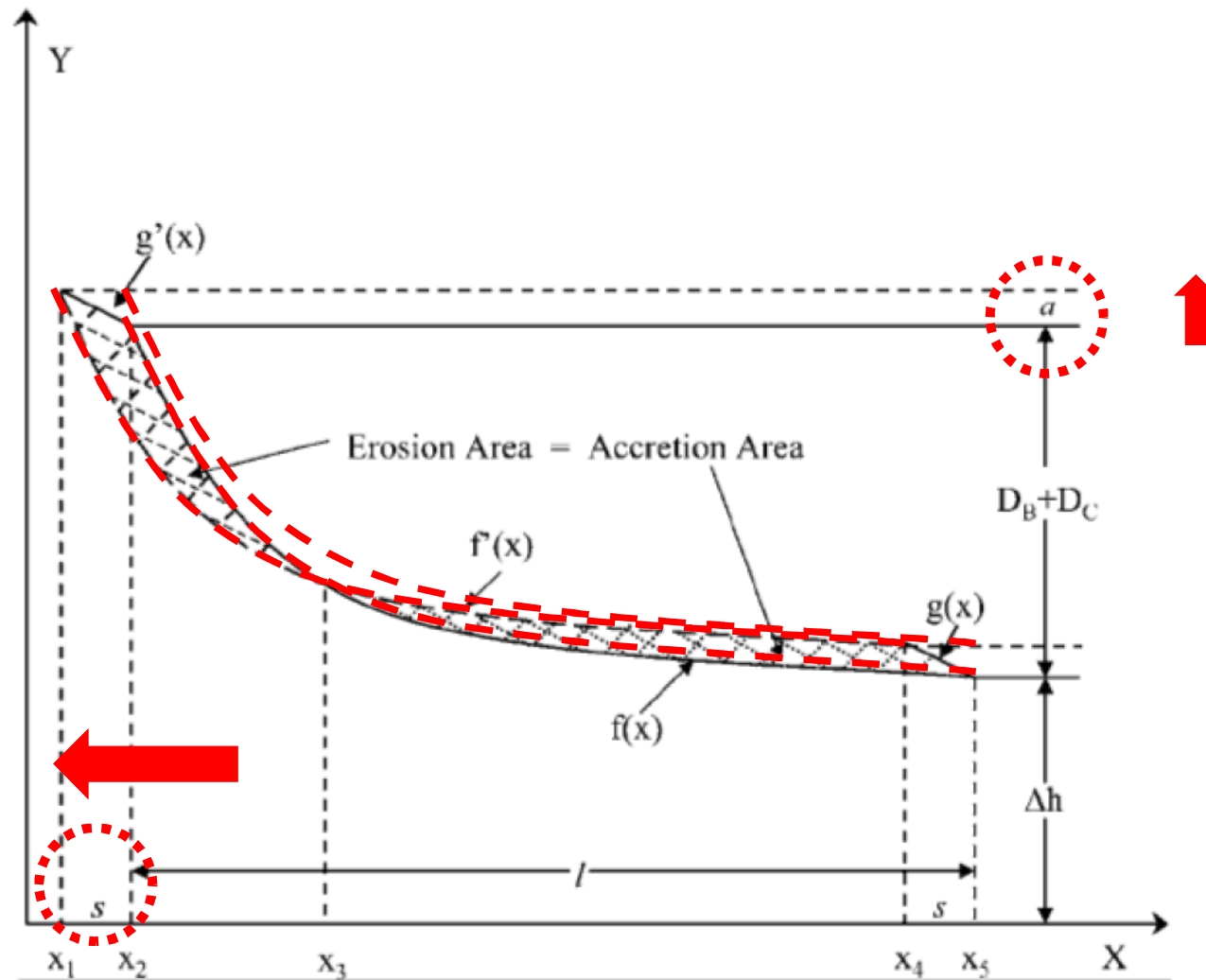


Figure 1. Active cross-shore beach profile geometry for derivation of the two-dimensional Bruun rule of beach erosion.

$s = 50-100 a$ (e.g.: $a = 10 \text{ cm}$, $s = 5-10 \text{ m}$, $V_e = 35-100 \text{ m}^3$)

JRC Scientific and Technical Reports



Impacts of climate change in coastal systems in Europe. PESETA-Coastal Systems study

Dr Julie A. Richards & Prof Robert J. Nicholls

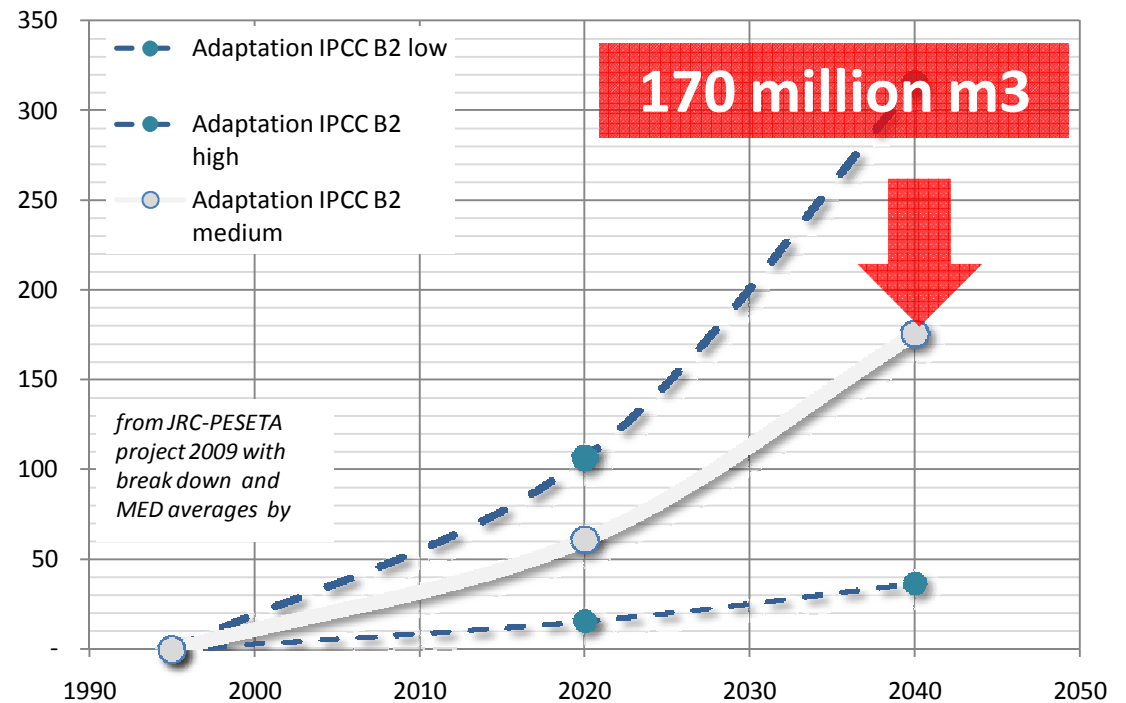


EUR 24130 EN - 2009

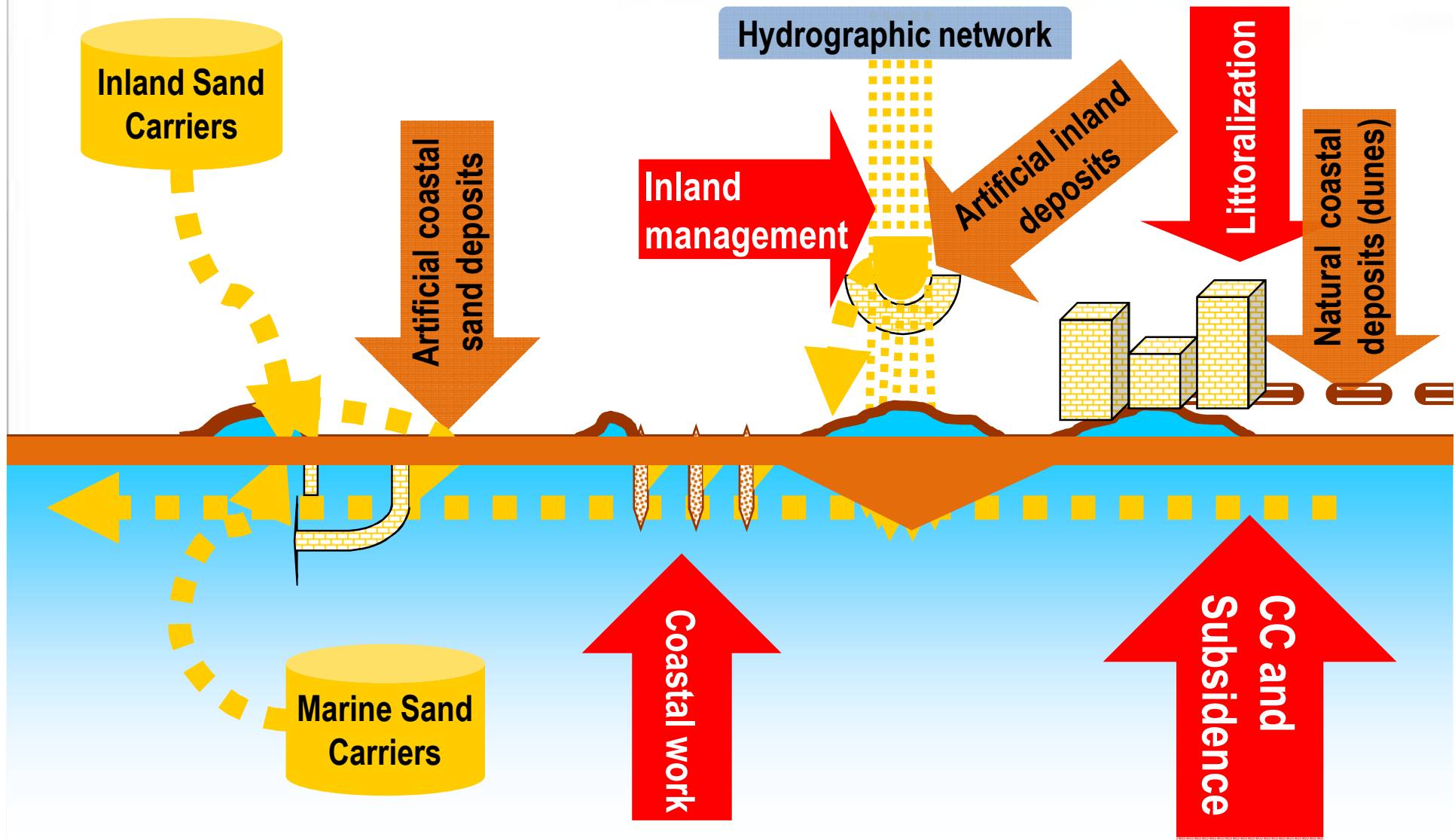


ADAPTATION TO CC FOR MEDITERRANEAN EU COUNTRIES

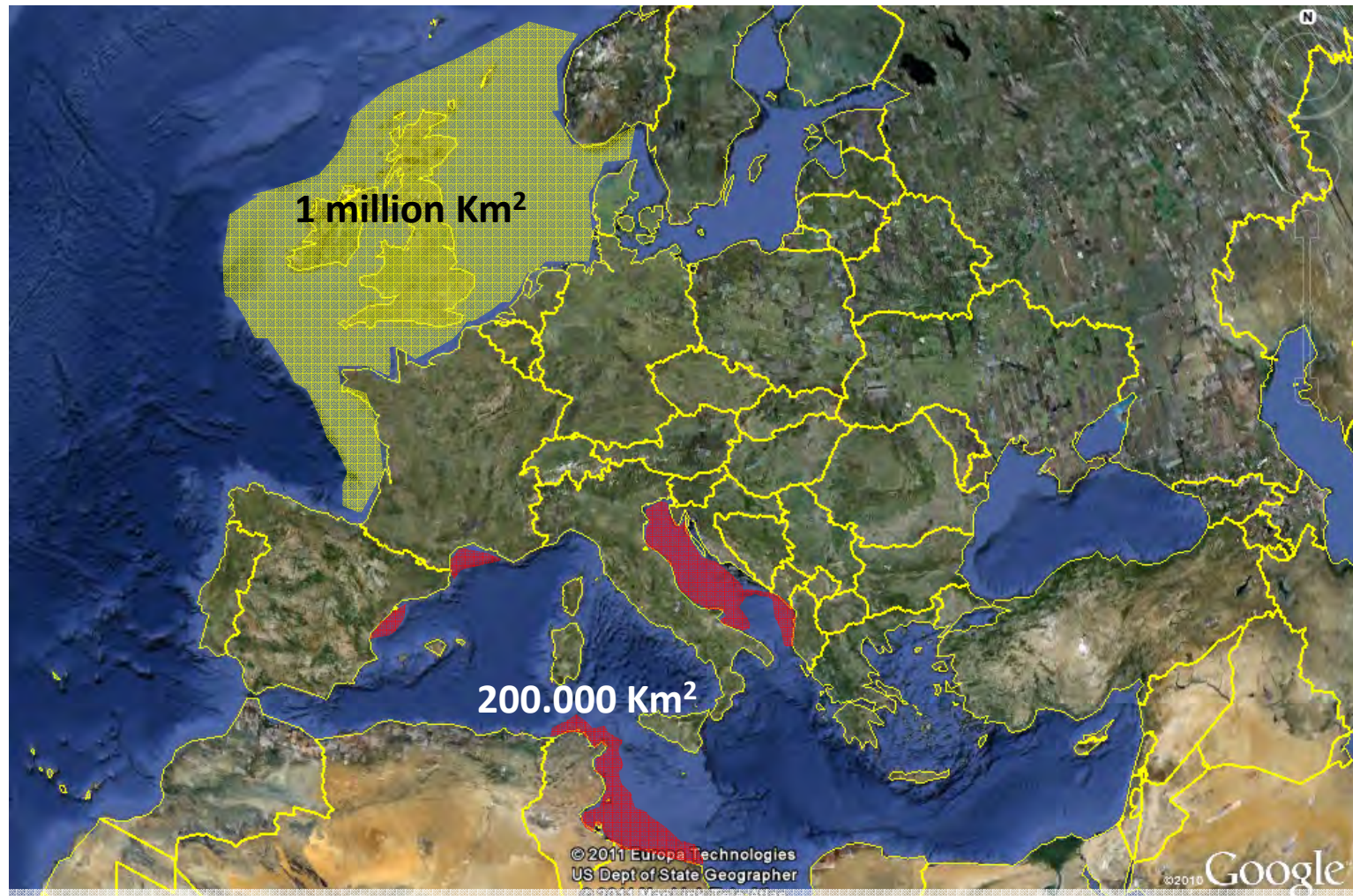
3. Beach nourishment volumes (Millions m³)



170 Mil m³ of MED-EU beach nourishment before 2040



Cause di Erosione e Possibili Risorse



Small extension of the MED continental shelf

<http://bolognacharter.facecoast.eu/>

2007



BOLOGNA CHARTER.eu 2012
European regions Charter for the promotion of a common framework for strategic actions aimed at the protection and sustainable development of the Mediterranean coastal area



1st of March 2013. The Bologna Charter was signed during the MAREMED day



25 MED Coastal Administrations (NUTS1/2/3)

12 years of cooperation between more than 15 MED Regions, 40 Universities and Research Institutes engaged, 6 projects and 12 BPs currently shared throughout three European programmes!



Weaknesses:

1. tricky coordination
2. waste of resources
3. too short terms
4. lack of steadiness



“Regional action strategies for coastal zone adaptation to climate change”



“Maritime Regions cooperation for Mediterranean”

28/04/2015



Face the Challenge of Climate Change in the MED coastal zones

Memorandum of Understanding
FACECOAST
“FACE THE CHALLENGE OF CLIMATE CHANGE IN THE MED COASTAL ZONES”
Cluster constitution/implementation
Between

COASTANCE European Project
Represented by the Lead Partner

MAREMED
Represented by the Lead Partner

- Having regard to the MED European programme a capitalisation initiatives, the Programme itself w to reach coherence, to multiply effects through s



Ing. Paolo Lupino - Regione Lazio ARDIS



http://www.facecoast.eu/

Home
Login
Observatories
WebGIS



WELCOME TO FACECOAST

"Face the challenge of climate change in the med coastal zones"

THE BOLOGNA CHARTER AND THE JAP AT THE JOINT MEETING OF EC EXPERT GROUPS ON ICM & MARITIME SPATIAL PLANNING



Brussels (BE), 21-22nd April 2015. The CPMR, as member of the EC Expert Group on ICM and MSP, is giving communication at the Joint Meeting in Brussels on the Bologna Charter Joint Action Plan (JAP), delivered in the frame of COASTGAP project, with the aim of:

- raising awareness on issues related to Med coastal zones management/defence/adaptation;
- requesting and contributing to a macro-regional and basin maritime strategy for the Mediterranean Sea;
- involving also the higher levels of National/European/International authorities (already in an advanced phase in IT, GR, F and ongoing in E and HR);
- demanding the definition of tools and financial resources for BC and JAP, as well as the launching of specific project calls.

Agenda of the meeting Expert Groups ICM – MSP 21-22 April 2015

FINAL ICZM AND CLIMVAR MEDPARTNERSHIP CONFERENCE

PARTNERS



Mare Nostrum



COASTGAP



MEDSANDCOAST



Flood-CBA



Ritmare

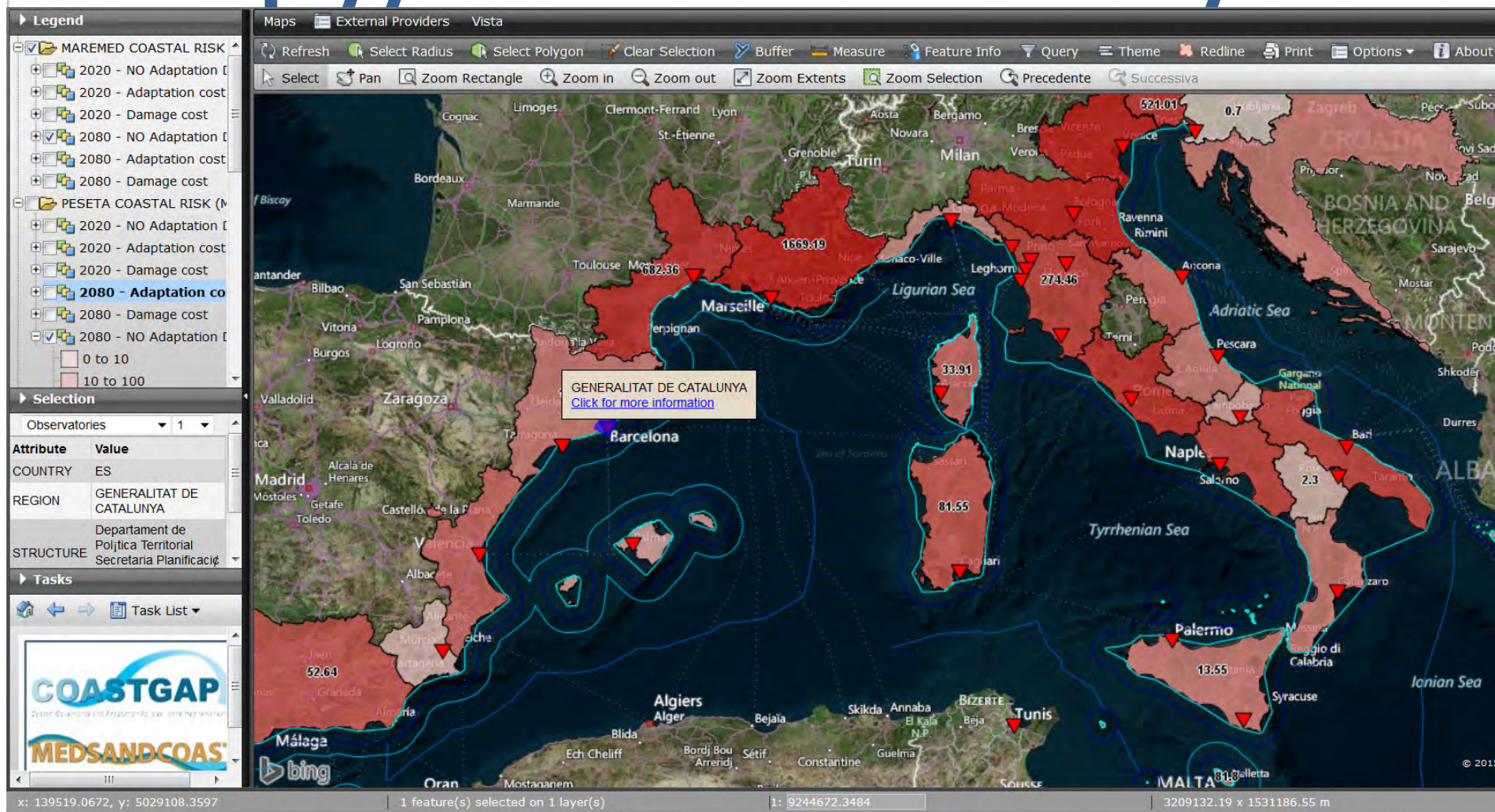


BOLOGNA CHARTER



COASTANCE

http://www.facecoast.eu/





Macro-Project concept

CHAPTER III

Joint action plan

Article 104

*.... or other tools
(MED
, H2020, ENI
CBC, etc.)*


CHAPTER II

Major projects

Article 100

*.... or other tools
(UfM, InfraMED,
UNEP/MAP, etc.)*

**Joint Action Plan
PLANNING**



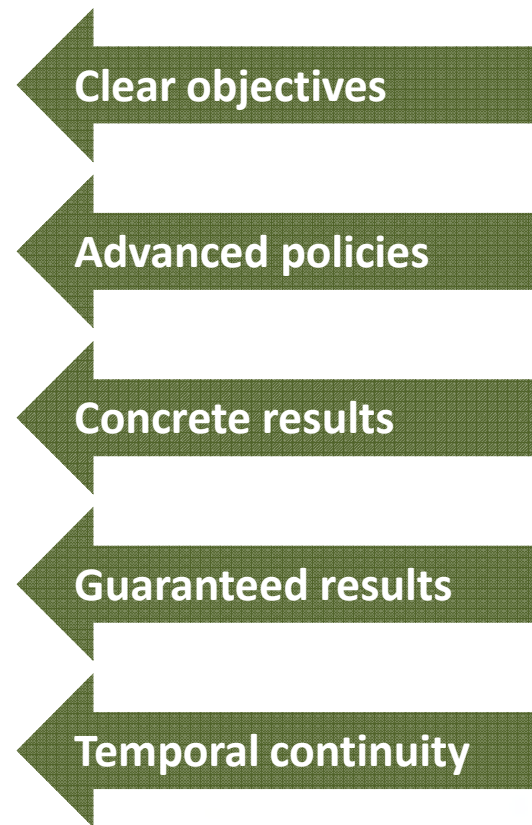
Macro-Project

**Major Project
INFRASTRUCTURE**

Macro-Project concept

The Joint Action Plan is an innovative instrument based on these main features:

- ✓ **Structured on few Strategic Theme** (focused on an integrated approach for coastal protection and sustainable growth)
- ✓ **Macro-Region oriented** (focused on macro-regional policies concerning MED basin and its sub-basins)
- ✓ **Territorial approach** (promoted by several coastal MED Administrations at NUTS2/3 level and non EU as well)
- ✓ **Flexible structure** (multi-funded, adaptive layout)
- ✓ **Long lasting structure** (partnership agreement, EGTC)



Macro-Project concept

1. Survey and monitoring

EURIOMCODE

2. Characterization of MED coasts

EUROSION-MED

3. Resources Research

RESAM project

4. Environmental assessment

ENVICOAST

5. New legal tools

COASTGOV

6. Regional Master Plans

COASTGROWTH

7. Innovative technologies

COAST R&I

8. Priority works

Major Coastal Projects

Macro-Project phases , management and calendar

2014-2015 1st phase: Macro-Project capitalization into on going European projects by preparing the JAP



Partnership Agreement Level 1:

- ongoing projects
- cluster
- new initiatives (protocols)



Macro-Project phases and calendar

2015-2018- 2nd phase: JAP consolidation and development of its actions, while designing the Major Projects.

Partnership Agreement Level 2:

- new projects
- new direct call (e.g.:coastal mapping)
- ESI funds

- Launching of the 7 actions EURIOMCODE, EUROSION-MED, RESAM, ENVICOAST, COASTR&I, COASTGOV and COASTGROWTH.

  **15-22
M€**

Macro-Project phases , management and calendar

2017-2020- 3rd phase: JAP accomplishment

Partnership Agreement Level 3:

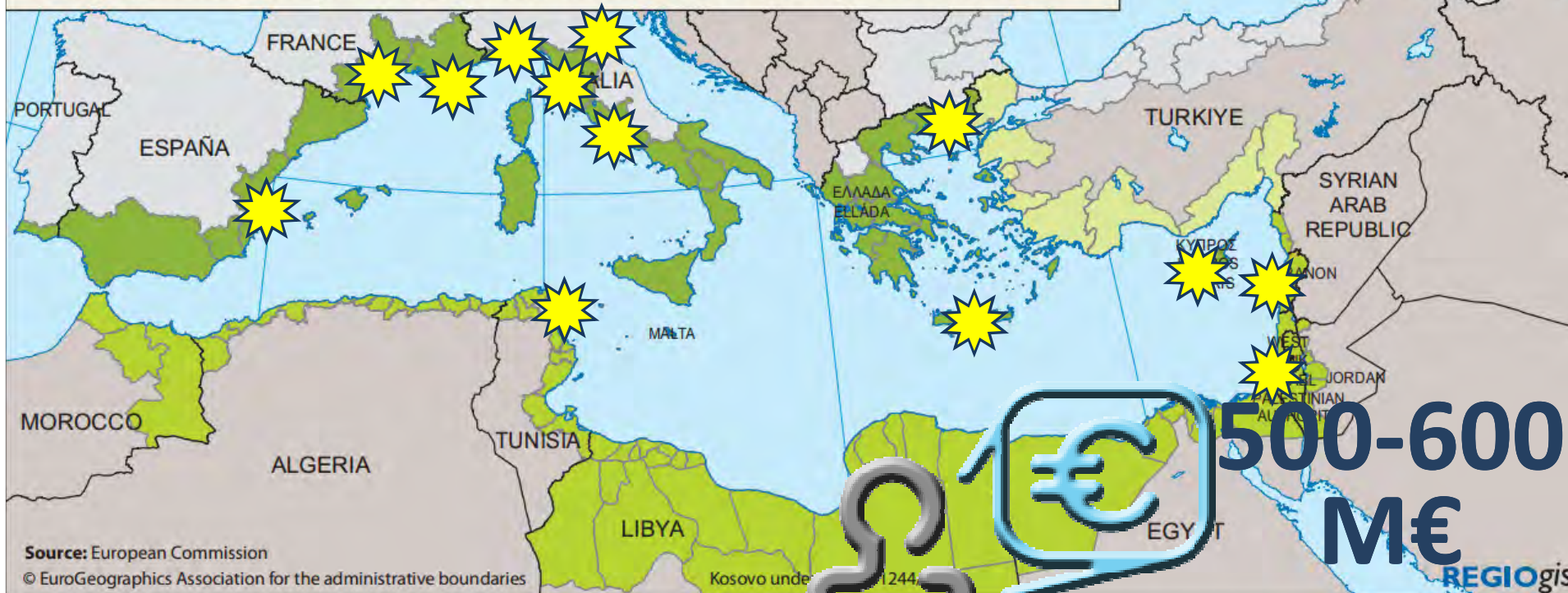
- European Grouping for TC
- Protocols between Med partners

- Establishment of the network EUROpean Interregional Observatory for the Mediterranean COstal DEfense

Macro-Project phases , management and calendar

2017-2023- 3rd phase: and Major Projects approval and implementation

Geographical Eligibility Mediterranean Sea Basin ENPI CBC Programme 2007-2013 ^{1,2}



EU NUTS 2 regions
 Turkish regions
 non-EU regions

1. Geographical eligibility as outlined in the EU ENPI CBC Strategy Paper, not all regions/countries participate.
 2. The regions/countries that will not participate for the time being in the Programme.

Macro-Project phases , management and calendar

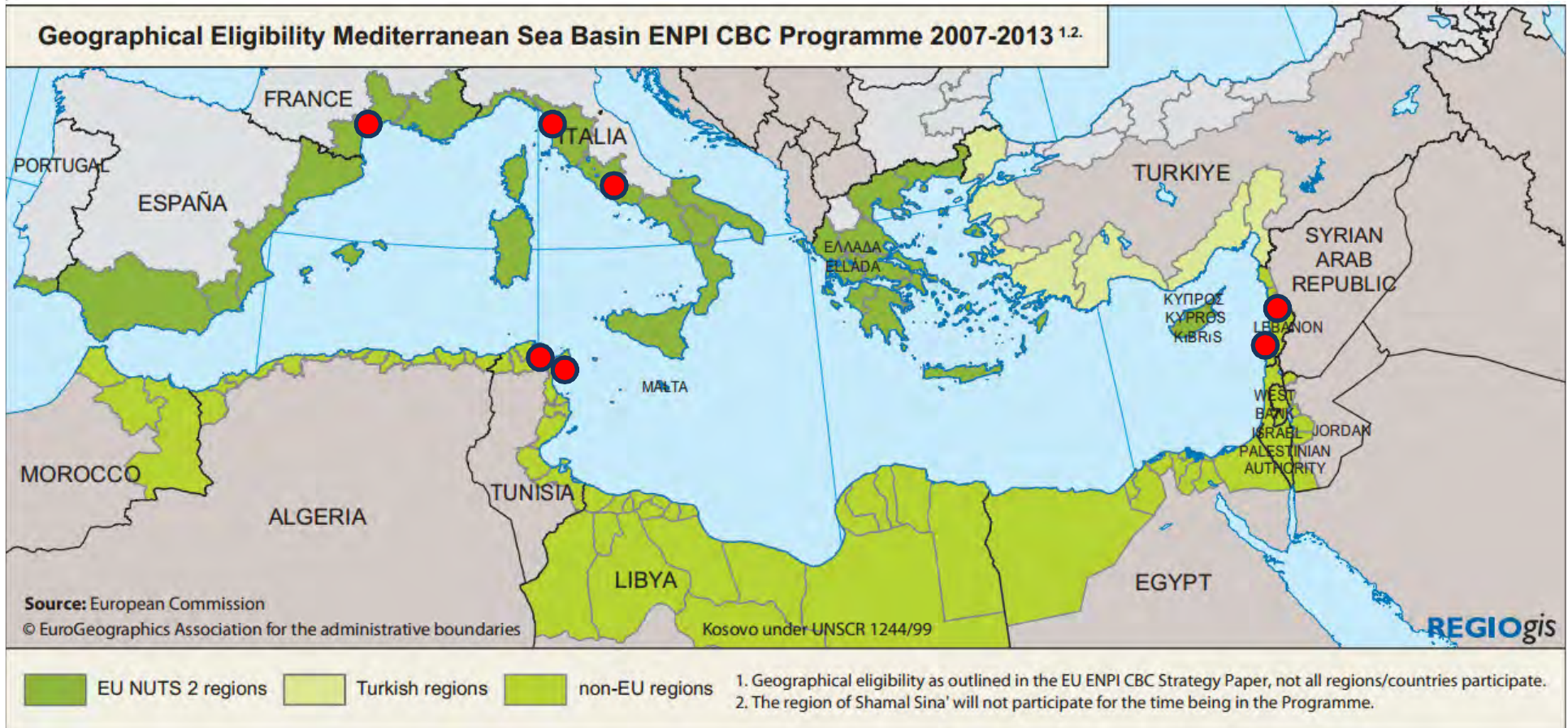


Major Project example Larnaca harbor northern area recovery.

- Coastal defense by beach restoration
- Reconvert industrial area into tourist station
- Energy park
- etc.

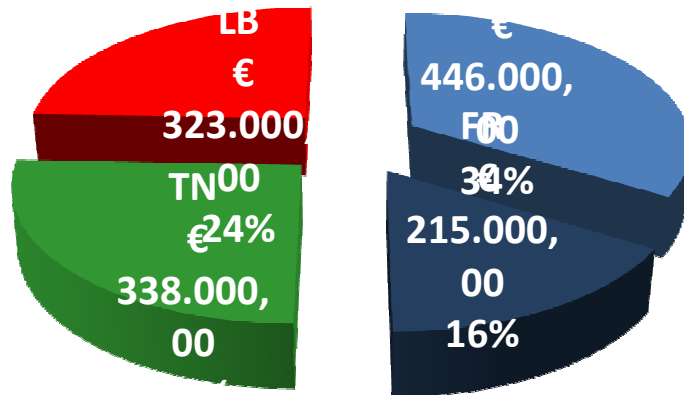
MEDSANDCOAST

Modèles innovants de gouvernance des ressources sableuses des zones côtières-marines pour une défense stratégique des littoraux Méditerranéens



MEDSANDCOAST

Modèles innovants de gouvernance des ressources sableuses des zones côtières-marines pour une défense stratégique des littoraux Méditerranéens



1	Regione Lazio	IT	EU	€	296.000,00	22%
2	Département de l'Hérault	FR	EU	€	215.000,00	16%
3	Regione Toscana	IT	EU	€	150.000,00	11%
4	APAL	TN	MP	€	292.000,00	22%
5	ATIM	TN	MP	€	46.000,00	3%
6	Municipal Union of Sahel Al Zahrani	LB	MP	€	260.000,00	20%
7	Amwaj al Biaa (NGO environnemental)	LB	MP	€	63.000,00	5%
	Total elegible du project			€	1.322.000,00	

MEDSANDCOAST

BESOINS

GT4: Evaluation des vulnérabilités et des besoins par rapport à la protection durable des côtes

RESSOURCES

GT5: Identification, caractérisation et gestion des ressources sédimentaires nécessaires à la protection durable des côtes

MOYENS

GT3: Capitalisation

GT7: Aménagement de l'Espace Maritime-Côtier pour la gouvernance intégrée des zones côtières

METHODES

GT6: Protection, restauration et aménagement durable des plages et des systèmes dunaires



MINISTERO DELL'AMBIENTE E DELLA TUTELA DEL TERRITORIO E DEL MARE

Sei in: [Home](#) » [Comunicati Stampa](#) » Mare, Velo: "al via il tavolo nazionale per il contrasto all'erosione costiera"

Mare, Velo: "al via il tavolo nazionale per il contrasto all'erosione costiera"



Tavolo Nazionale per il contrasto all'erosione costiera

28/04/2015

Ing. Paolo Lupino - Regione Lazio ARDIS



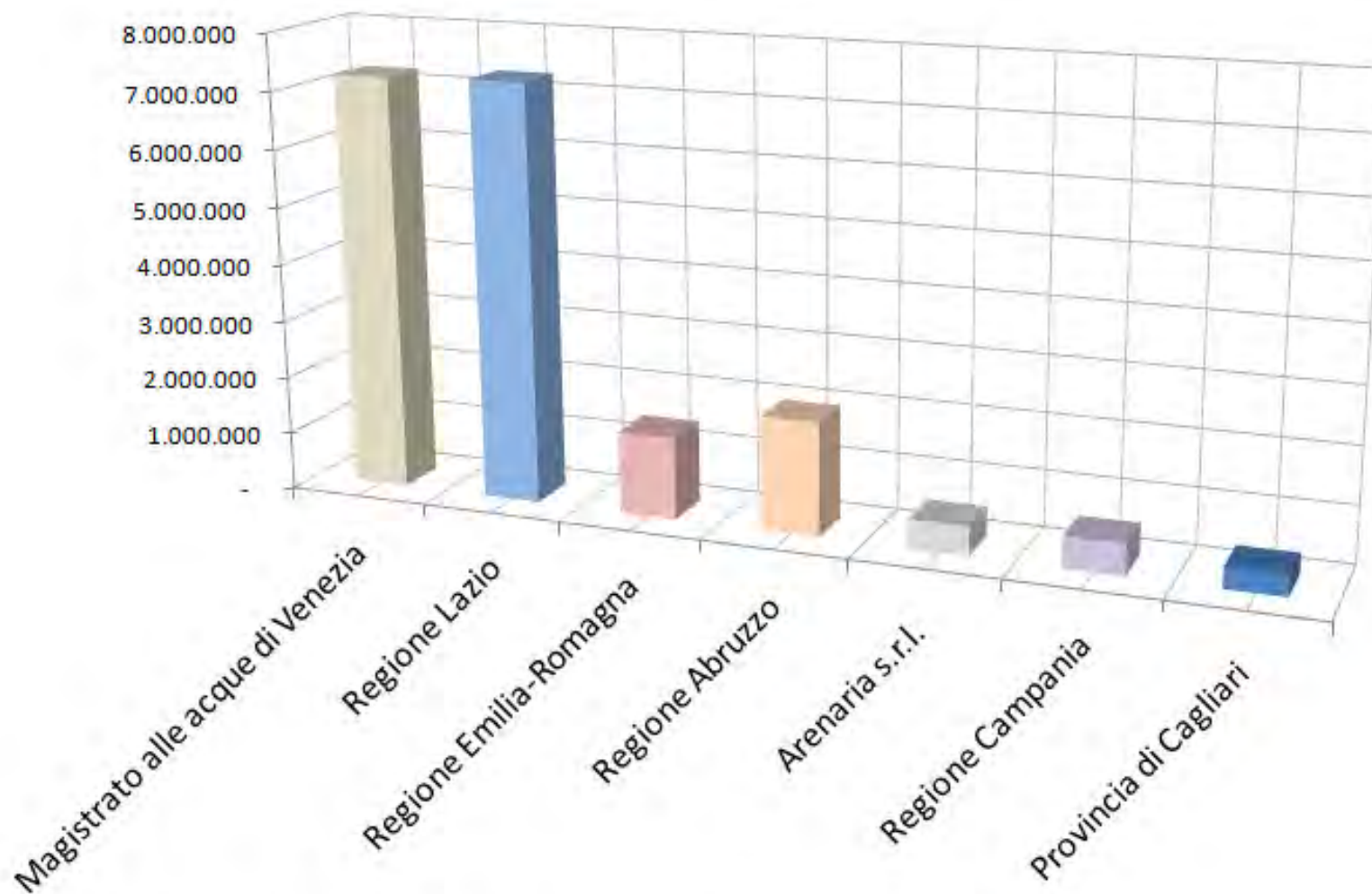
Dragaggi 1997-2012

- 300.000 m³
- 1.000.000 m³
- 3.000.000 m³

Cave individuate

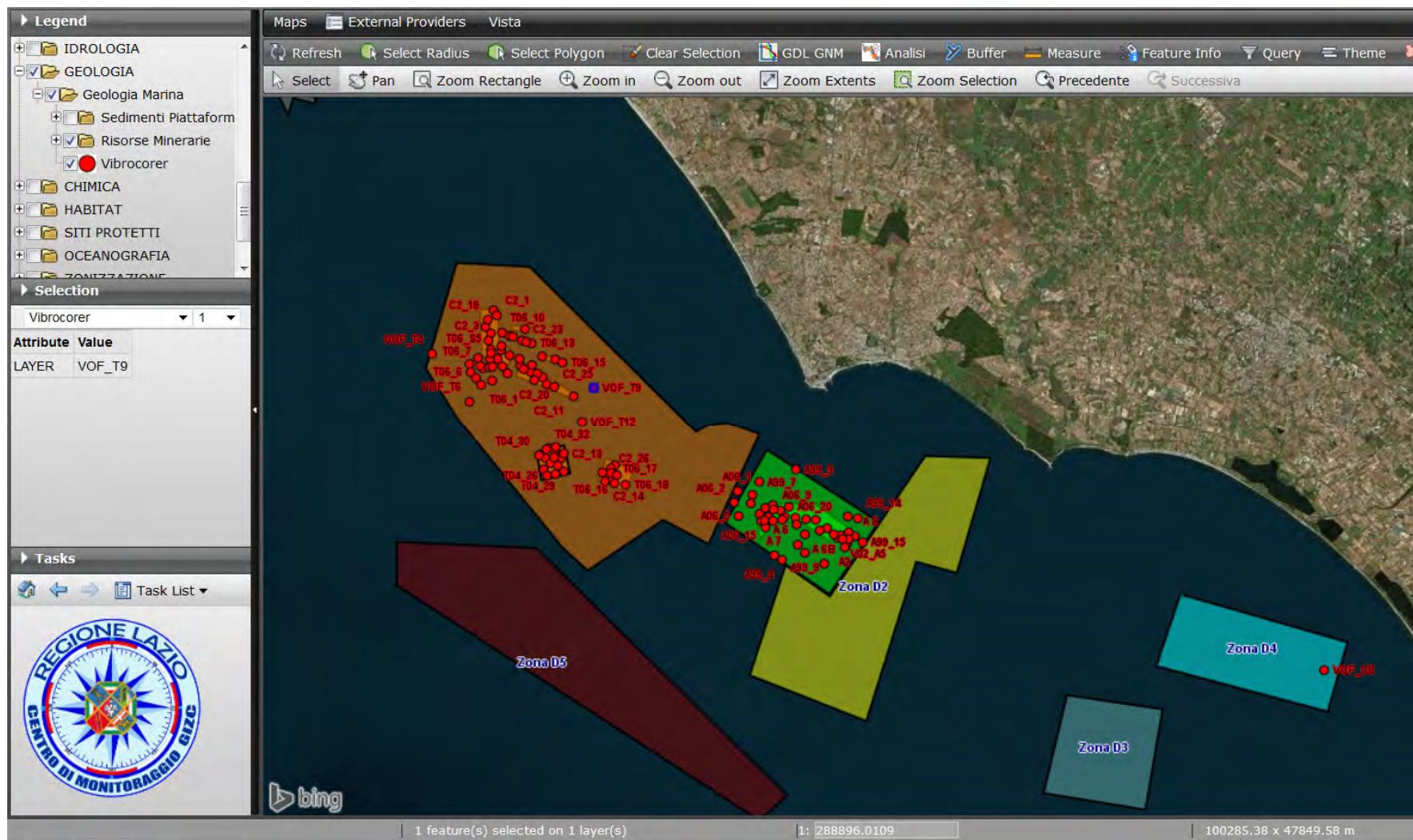


19,4 milioni di m³ di sabbia dragati in Italia



Dragaggi da Cave Marine per ripascimenti in Italia 1997-2012 (m3)

19,4 milioni di m3 di sabbia dragati in Italia



7 milioni di m3 di sabbia dragati nel Lazio

28/04/2015

Ing. Paolo Lupino - Regione Lazio ARDIS

<http://medsandcoast.facecoast.eu/>



- Home
- Le projet
- Le programme
- Partenaires
- Budget
- Docs à télécharger
- Contacts
- Photos
- Search
- Evènements

BIENVENUE DANS LE SITE DU PROJET MEDSANDCOAST

" Modèles innovants de gouvernance des ressources des zones côtières-marines pour une défense stratégique des littoraux Méditerranéens "

2e COMITE DE PILOTAGE DU PROJET ET CONFERENCE INTERNATIONALE

MONTPELLIER, les 11-14 juin 2014: le deuxième Comité de Pilotage du Projet est prévu le 11 juin prochain à Montpellier, Département de l'Hérault. Dans le but de promouvoir des sinergies entre les différents Programmes Européens de financement, une **Conférence Internationale** Conjointe avec le projet COASTGAP (Programme MED) sera organisée le 13 juin.

2e Comité de Pilotage et Conférence Internationale - MONTPELLIER MAI2014

« < June 2014 > »

S	M	T	W	T	F	S
1	2	3	4	5	6	7
8	9	10	11	12	13	14
15	16	17	18	19	20	21
22	23	24	25	26	27	28
29	30	1	2	3	4	5

No events

Programme financé par l'UNION EUROPÉENNE

UN PROCESSUS AUX INFRASTRUCTURES, A L'ENVIRONNEMENT ET AUX